

The Texas Hill Country Water Summit

“Strategies for Short and Long Term Challenges”

Charles Porter, Assistant Professor
College of Education, University Studies
St. Edward's University

www.charlesporter.com

512-627-3793

charlp@stedwards.edu

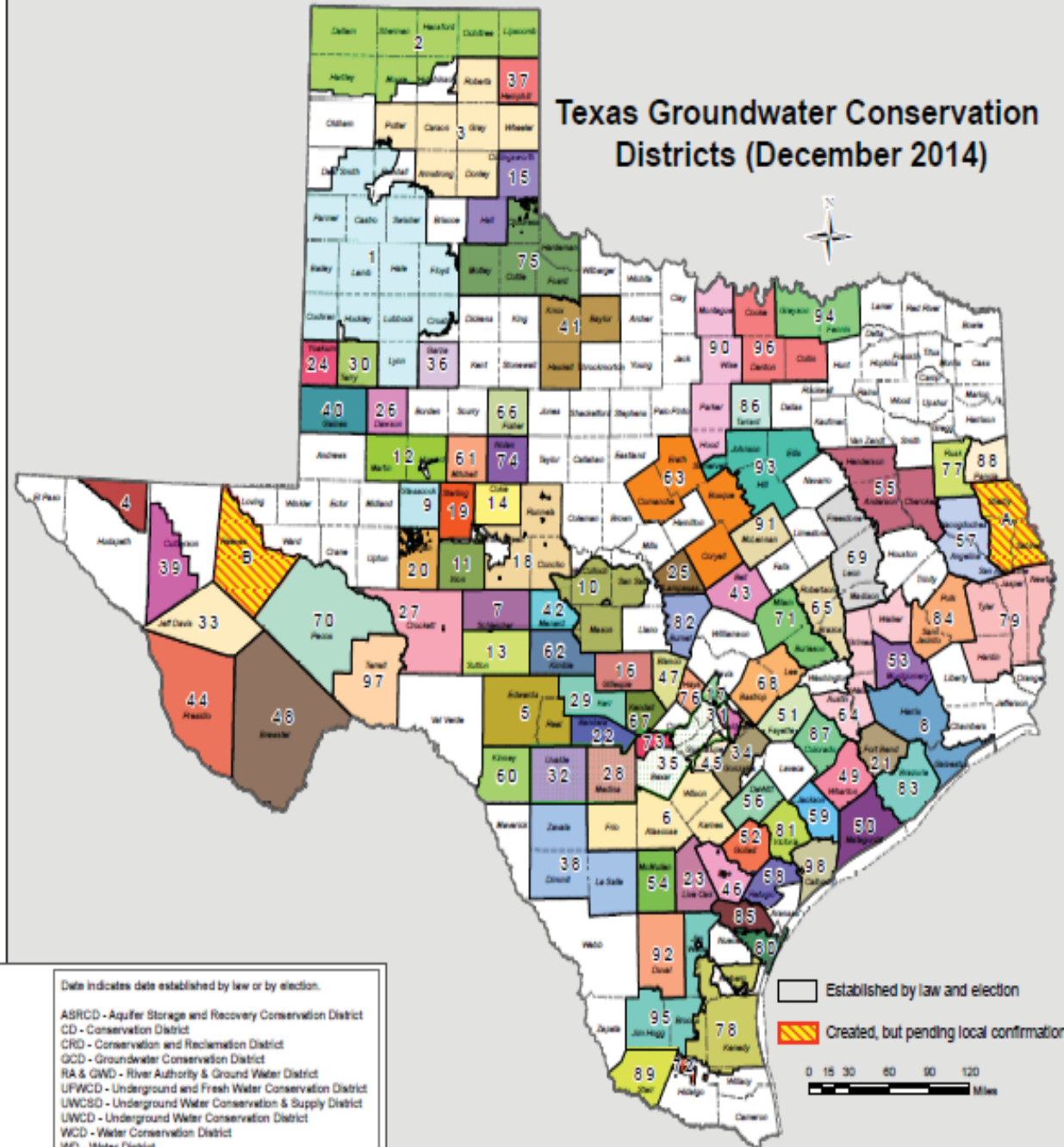


Groundwater Conservation Districts

- 1 High Plains UWCD No. 1 - 9/29/1951
- 2 North Plains GCD - 1/2/1955
- 3 Panhandle GCD - 1/21/1956
- 4 Hudspeth County UWCD No. 1 - 10/5/1957
- 5 Reel-Edwards C and R District - 5/30/1959
- 6 Evergreen UWCD - 8/30/1965
- 7 Plateau UWC and Supply District - 3/4/1974
- 8 Harris-Galveston Subsidence District - 4/23/1975
- 9 Glasscock GCD - 8/22/1981
- 10 Hickory UWCD No. 1 - 8/14/1982
- 11 Iron County WCD - 8/2/1985
- 12 Permian Basin UWCD - 9/21/1985
- 13 Sutton County UWCD - 4/5/1986
- 14 Coke County UWCD - 11/4/1986
- 15 Mesquite GCD - 11/4/1986
- 16 Hill Country UWCD - 8/8/1987
- 17 Barton Springs/Edwards Aquifer CD - 8/13/1987
- 18 Lipan-Kickapoo WCD - 11/3/1987
- 19 Sterling County UWCD - 11/3/1987
- 20 Santa Rita UWCD - 8/19/1989
- 21 Fort Bend Subsidence District - 8/28/1989
- 22 Bandera County RA & GWD - 11/7/1989
- 23 Live Oak UWCD - 11/7/1989
- 24 Sandy Land UWCD - 11/7/1989
- 25 Saratoga UWCD - 11/7/1989
- 26 Mesa UWCD - 1/20/1990
- 27 Crockett County GCD - 1/26/1991
- 28 Medina County GCD - 8/26/1991
- 29 Headwaters UWCD - 11/5/1991
- 30 South Plains UWCD - 2/8/1992
- 31 Plum Creek CD - 5/1/1993
- 32 Uvalde County UWCD - 9/1/1993
- 33 Jeff Davis County UWCD - 11/2/1993
- 34 Gonzales County UWCD - 11/2/1994
- 35 Edwards Aquifer Authority - 7/28/1995
- 36 Garza County UWCD - 11/5/1996
- 37 Hemphill County UWCD - 11/4/1997
- 38 Wintergarden GCD - 1/17/1998
- 39 Culberson County GCD - 5/2/1998
- 40 Llano Estacado UWCD - 11/3/1998
- 41 Rolling Plains GCD - 1/25/1999
- 42 Menard County UWCD - 8/14/1999
- 43 Clearwater UWCD - 8/21/1999
- 44 Presidio County UWCD - 8/31/1999
- 45 Guadalupe County GCD - 11/14/1999
- 46 Bee GCD - 1/20/2001
- 47 Blanco-Pedernales GCD - 1/23/2001
- 48 Brewster County GCD - 11/6/2001
- 49 Coastal Bend GCD - 11/6/2001
- 50 Coastal Plains GCD - 11/6/2001
- 51 Fayette County GCD - 11/6/2001
- 52 Goliad County GCD - 11/6/2001
- 53 Lone Star GCD - 11/6/2001
- 54 McMullen GCD - 11/6/2001
- 55 Neches & Trinity Valleys GCD - 11/6/2001
- 56 Pecan Valley GCD - 11/6/2001
- 57 Pineywoods GCD - 11/6/2001
- 58 Refugio GCD - 11/6/2001
- 59 Texana GCD - 11/6/2001
- 60 Kinney County GCD - 11/2/2002
- 61 Lone Wolf GCD - 2/2/2002
- 62 Kimble County GCD - 5/3/2002
- 63 Middle Trinity GCD - 5/4/2002
- 64 Bluebonnet GCD - 11/5/2002
- 65 Brazos Valley GCD - 11/5/2002
- 66 Clear Fork GCD - 11/5/2002
- 67 Cow Creek GCD - 11/5/2002
- 68 Lost Pines GCD - 11/5/2002
- 69 Mid-East Texas GCD - 11/5/2002
- 70 Middle Pecos GCD - 11/5/2002
- 71 Post Oak Savannah GCD - 11/5/2002
- 72 Red Sands GCD - 11/5/2002
- 73 Trinity Glen Rose GCD - 11/5/2002
- 74 West-Texas GCD - 11/5/2002
- 75 Gateway GCD - 5/3/2003
- 76 Hays Trinity GCD - 5/3/2003
- 77 Rusk County GCD - 6/5/2004
- 78 Kenedy County GCD - 11/2/2004
- 79 Southeast Texas GCD - 11/2/2004
- 80 Corpus Christi ASRCD - 6/17/2005
- 81 Victoria County GCD - 8/5/2005
- 82 Central Texas GCD - 9/24/2005
- 83 Brazoria County GCD - 11/8/2005
- 84 Lower Trinity GCD - 11/7/2006
- 85 San Patricio County GCD - 5/12/2007
- 86 Northern Trinity GCD - 5/15/2007
- 87 Colorado County GCD - 11/5/2007
- 88 Panola County GCD - 11/6/2007
- 89 Starr County GCD - 11/6/2007
- 90 Upper Trinity GCD - 11/6/2007
- 91 Southern Trinity GCD - 6/19/2009
- 92 Duval County GCD - 7/25/2009
- 93 Prairielands GCD - 9/1/2009
- 94 Red River GCD - 9/1/2009
- 95 Brush Country GCD - 11/3/2009
- 96 North Texas GCD - 12/1/2009
- 97 Terrell County GCD - 11/6/2012
- 98 Calhoun County GCD - 11/4/14

A - Deep East Texas GCD
B - Reeves County GCD

Texas Groundwater Conservation Districts (December 2014)



Texas Commission on Environmental Quality



This map was prepared by the TCEQ for display purposes only. No claims are made to the accuracy or completeness of the information shown herein nor is this map suitable for any other use. The scale and location of mapped data are approximate. The groundwater conservation district boundaries are not land survey data and may not accurately depict legal descriptions. For more information about this map, please contact TCEQ - Water Availability Division Groundwater Planning & Assessment Team at (512) 239-4591.

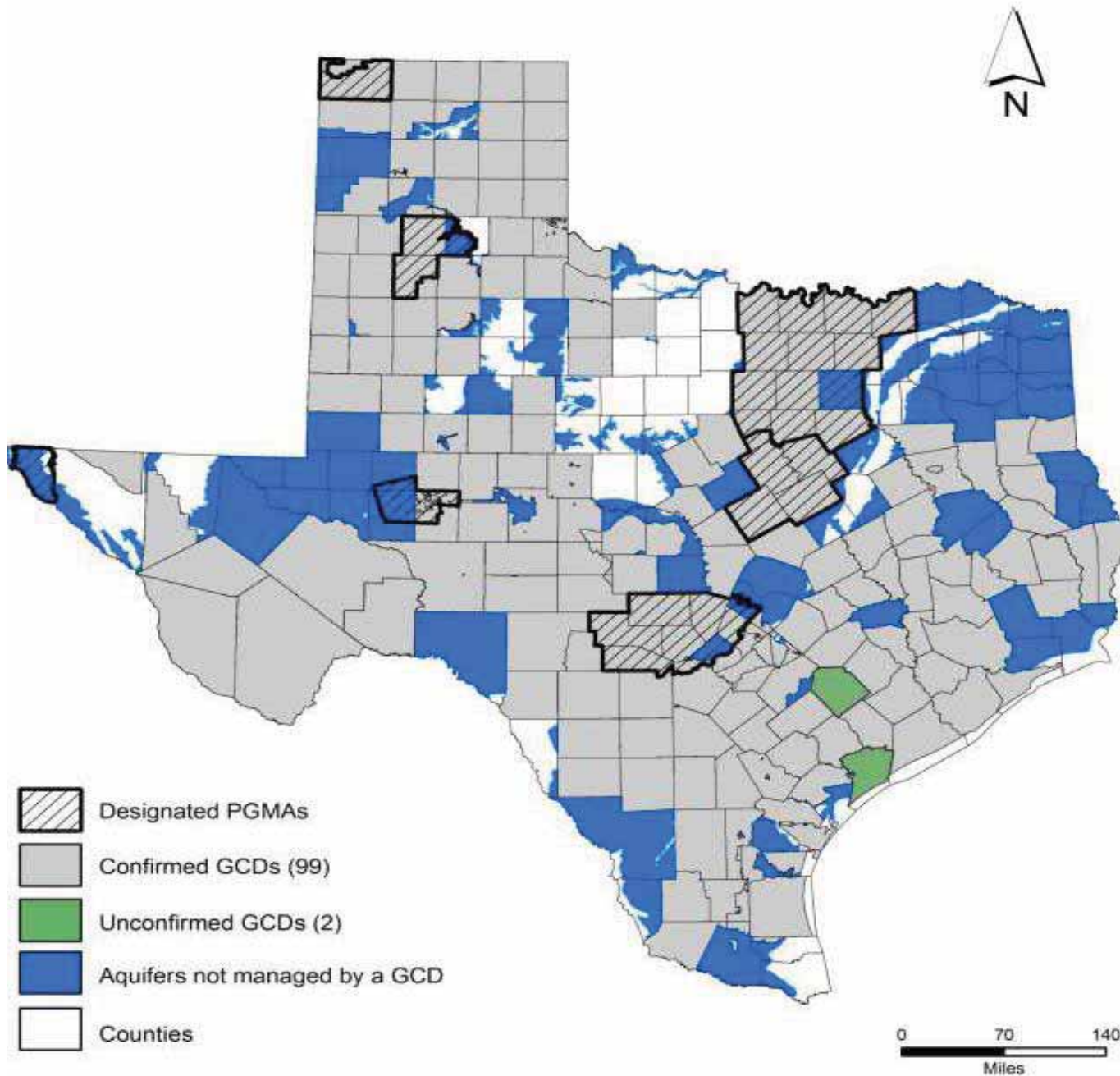
Date indicates date established by law or by election.

ASRCD - Aquifer Storage and Recovery Conservation District
CD - Conservation District
CRD - Conservation and Reclamation District
GCD - Groundwater Conservation District
RA & GWD - River Authority & Ground Water District
UFWCD - Underground and Fresh Water Conservation District
UWCD - Underground Water Conservation & Supply District
UWCD - Underground Water Conservation District
WCD - Water Conservation District
WD - Water District

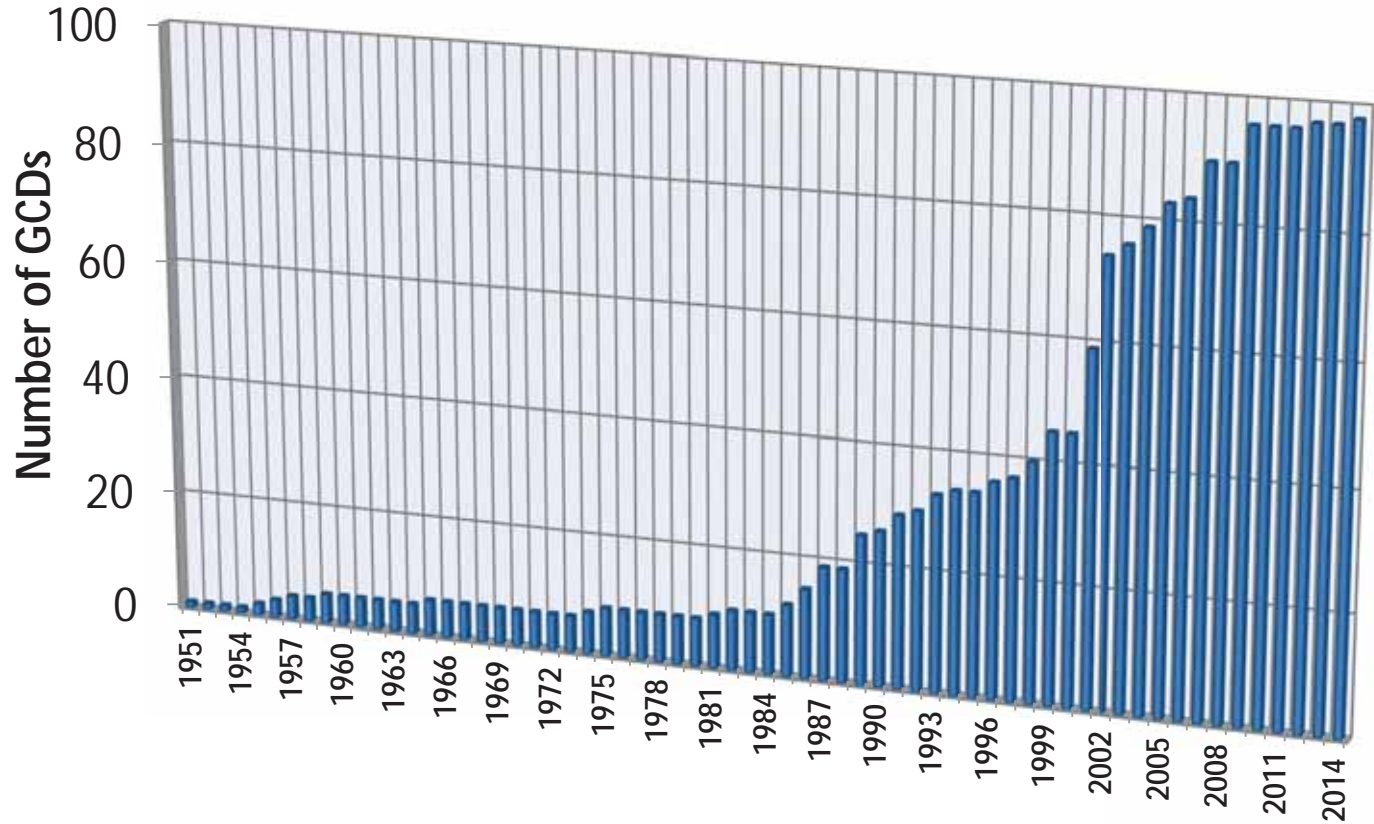
Established by law and election

Created, but pending local confirmation





GCD Formation Since 1949



Groundwater Conservation Districts

- 1 High Plains UWCD No.1 - 9/29/1951
 - 2 North Plains GCD - 1/2/1955
 - 3 Panhandle GCD - 1/21/1956
 - 4 Hudspeth County UWCD No. 1 - 10/5/1957
 - 5 Real-Edwards C and R District - 5/30/1959
 - 6 Evergreen UWCD -8/30/1965
 - 7 Plateau UWC and Supply District - 3/4/1974
 - 8 Harris-Galveston Subsidence District- 4/23/1975
 - 9 Glasscock GCD - 8/22/1981
 - 10 Hickory UWCD No. 1 - 8/14/1982
 - 11 Irion County WCD - 8/2/1985
 - 12 Permian Basin UWCD - 9/21/1985
 - 13 Sutton County UWCD - 4/5/1986
 - 14 Coke County UWCD - 11/4/1986
 - 15 Mesquite GCD - 11/4/1986
 - 16 Hill Country UWCD - 8/8/1987
 - 17 Barton Springs/Edwards Aquifer CD - 8/13/1987
 - 18 Lipan-Kickapoo WCD - 11/3/1987
 - 19 Sterling County UWCD - 11/3/1987
 - 20 Santa Rita UWCD - 8/19/1989
 - 21 Fort Bend Subsidence District - 8/28/1989
 - 22 Bandera County RA & GWD - 11/7/1989
 - 23 Live Oak UWCD - 11/7/1989
 - 24 Sandy Land UWCD - 11/7/1989
 - 25 Saratoga UWCD - 11/7/1989
 - 26 Mesa UWCD - 1/20/1990
 - 27 Crockett County GCD - 1/26/1991
 - 28 Medina County GCD - 8/26/1991
 - 29 Headwaters UWCD - 11/5/1991
 - 30 South Plains UWCD - 2/8/1992
 - 31 Plum Creek CD - 5/1/1993
 - 32 Uvalde County UWCD - 9/1/1993
 - 33 Jeff Davis County UWCD - 11/2/1993
 - 34 Gonzales County UWCD - 11/2/1994
 - 35 Edwards Aquifer Authority - 7/28/1996
 - 36 Garza County UWCD - 11/5/1996
 - 37 Hemphill County UWCD - 11/4/1997
 - 38 Wintergarden GCD - 1/17/1998
 - 39 Culberson County GCD - 5/2/1998
 - 40 Llano Estacado UWCD - 11/3/1998
 - 41 Rolling Plains GCD - 1/26/1999
 - 42 Menard County UWCD - 8/14/1999
 - 43 Clearwater UWCD - 8/21/1999
 - 44 Presidio County UWCD - 8/31/1999
 - 45 Guadalupe County GCD - 11/14/1999
 - 46 Bee GCD - 1/20/2001
 - 47 Blanco-Pedernales GCD - 1/23/2001
 - 48 Brewster County GCD - 11/6/2001
 - 49 Coastal Bend GCD - 11/6/2001
 - 50 Coastal Plains GCD - 11/6/2001
 - 51 Fayette County GCD - 11/6/2001
 - 52 Goliad County GCD - 11/6/2001
 - 53 Lone Star GCD - 11/6/2001
 - 54 McMullen GCD - 11/6/2001
 - 55 Neches & Trinity Valleys GCD -11/6/2001
 - 56 Pecos Valley GCD - 11/6/2001
 - 57 Pineywoods GCD - 11/6/2001
 - 58 Refugio GCD - 11/6/2001
 - 59 Texana GCD - 11/6/2001
 - 60 Kinney County GCD - 1/12/2002
 - 61 Lone Wolf GCD - 2/2/2002
 - 62 Kimble County GCD - 5/3/2002
 - 63 Middle Trinity GCD - 5/4/2002
 - 64 Bluebonnet GCD - 11/5/2002
 - 65 Brazos Valley GCD - 11/5/2002
 - 66 Clear Fork GCD - 11/5/2002
 - 67 Cow Creek GCD - 11/5/2002
 - 68 Lost Pines GCD - 11/5/2002
 - 69 Mid-East Texas GCD - 11/5/2002
 - 70 Middle Pecos GCD - 11/5/2002
 - 71 Post Oak Savannah GCD - 11/5/2002
 - 72 Red Sands GCD - 11/5/2002
 - 73 Trinity Glen Rose GCD - 11/5/2002
 - 74 Wes-Tex GCD - 11/5/2002
 - 75 Gateway GCD - 5/3/2003
 - 76 Hays Trinity GCD - 5/3/2003
 - 77 Rusk County GCD - 6/5/2004
 - 78 Kenedy County GCD - 11/2/2004
 - 79 Southeast Texas GCD - 11/2/2004
 - 80 Corpus Christi ASRCD - 6/17/2005
 - 81 Victoria County GCD - 8/5/2005
 - 82 Central Texas GCD - 9/24/2005
 - 83 Brazoria County GCD - 11/8/2005
 - 84 Lower Trinity GCD - 11/7/2006
 - 85 San Patricio County GCD - 5/12/2007
 - 86 Northern Trinity GCD - 5/15/2007
 - 87 Colorado County GCD - 11/6/2007
 - 88 Panola County GCD - 11/6/2007
 - 89 Starr County GCD - 11/6/2007
 - 90 Upper Trinity GCD - 11/6/2007
 - 91 Southern Trinity GCD - 6/19/2009
 - 92 Duval County GCD - 7/25/2009
 - 93 Prairielands GCD - 9/1/2009
 - 94 Red River GCD - 9/1/2009
 - 95 Brush Country GCD - 11/3/2009
 - 96 North Texas GCD - 12/1/2009
 - 97 Terrell County GCD - 11/6/2012
 - 98 Calhoun County GCD - 11/4/14
- A - Deep East Texas GCD
B - Reeves County GCD

AQUIFERS OF TEXAS

2001

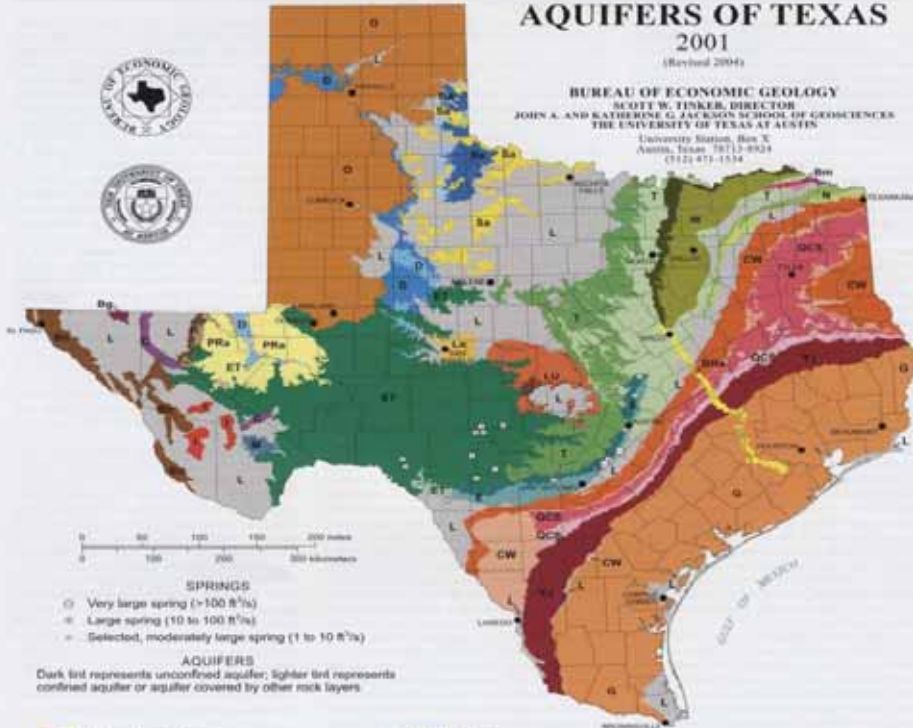
(Revised 2004)

BUREAU OF ECONOMIC GEOLOGY

SCOTT W. FINKEL, DIRECTOR

JOHN A. AND KATHERINE G. JAVORSKI, SCHOOL OF GEOSCIENCES
THE UNIVERSITY OF TEXAS AT AUSTIN

University Station, Box X
Austin, Texas 78712-8524
(512) 471-1534



SPRINGS

- Very large spring (>100 ft³/s)
- Large spring (10 to 100 ft³/s)
- Selected, moderately large spring (1 to 10 ft³/s)

AQUIFERS

Dark line represents unconfined aquifer; lighter line represents confined aquifer or aquifer covered by other rock layers

- | | | |
|---|---|---|
| BRa Brazos River alluvium | N Nacatoch | B Bone Spring-Victoria Peak |
| La Lipan alluvium | W Woodbine (overlies Trinity) | M Marathon |
| Sa Seymour alluvium* | B Blossom | LED Llano Uplift (Hickory, Ellenburger-San Saba, Marble Falls) |
| PPa Pecos River alluvium* (overlies Ruskler) | ET Edwards-Trinity (Plateau)* | L Local aquifers of varying quantity and quality |
| O Ogallala* (overlies Dockum, High Plains Edwards-Trinity, Pda Blanca) | E Edwards (Balcones Fault Zone)* | |
| B Bolson (Hueco-Messila* and West Texas) | Y Trinity* | |
| G Gulf Coast* (Calicheville, Jasper, Evangeline, Chicot) | D Dockum | |
| I Igneous | Bl Blaine | |
| YJ Yegua-Jackson (overlies Queen City and Sparta) | R Ruskler | |
| QCS Queen City and Sparta (overlies Carrizo-Wilcox) | C Captain Reef Complex | |
| CW Carrizo-Wilcox* | | |



Texas Water Development Board
1706 North Congress Avenue
P.O. Box 13231
Austin, Texas 78711-3231
(512) 463-7947
www.twdb.state.tx.us

Aquifer units are generalized from the Texas Water Development Board digital database of major and minor aquifers of Texas.

*Major aquifer

